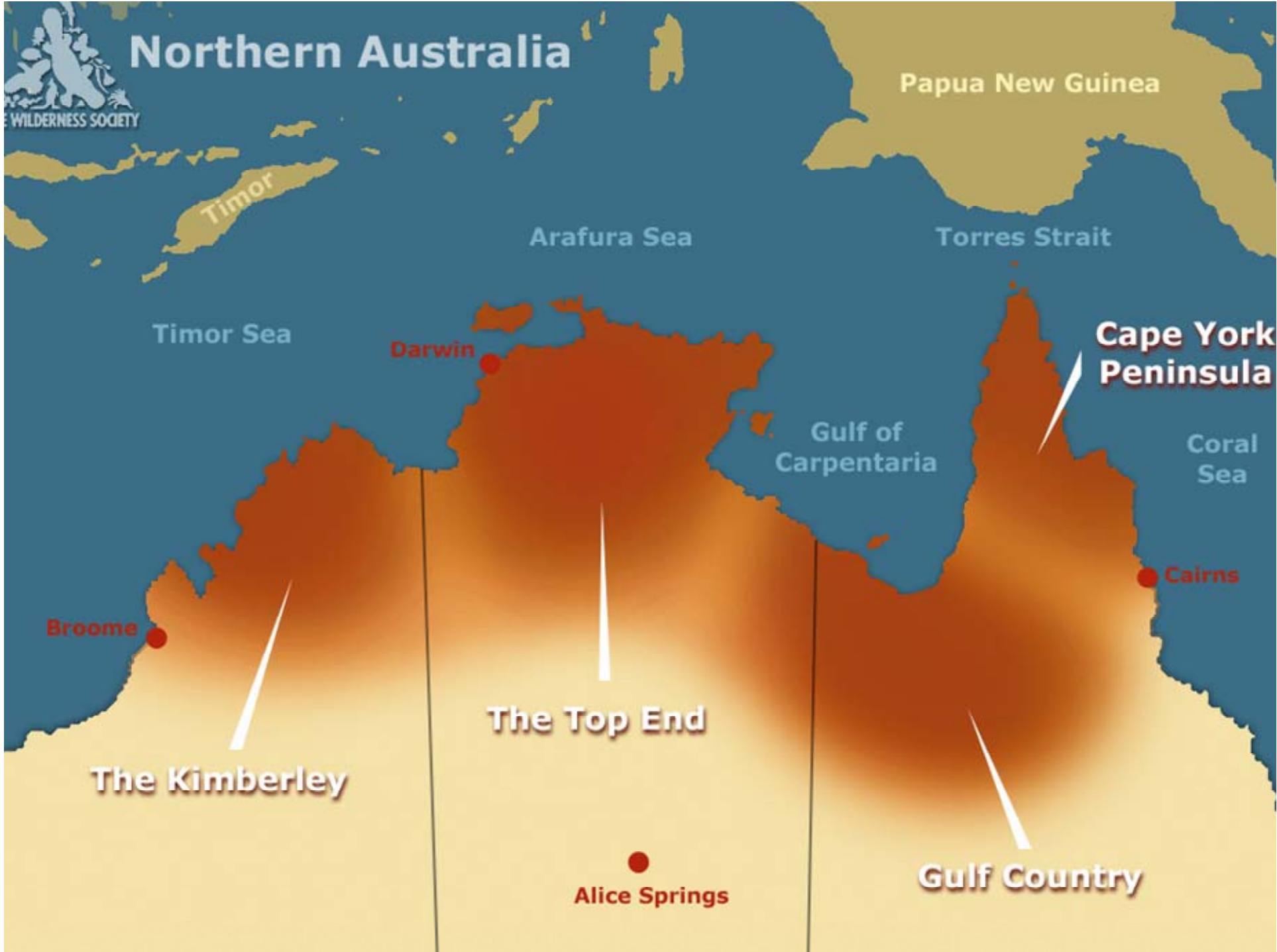






# Northern Australia



Papua New Guinea

Timor

Arafura Sea

Torres Strait

Timor Sea

Darwin

Cape York Peninsula

Gulf of Carpentaria

Coral Sea

Cairns

Broome

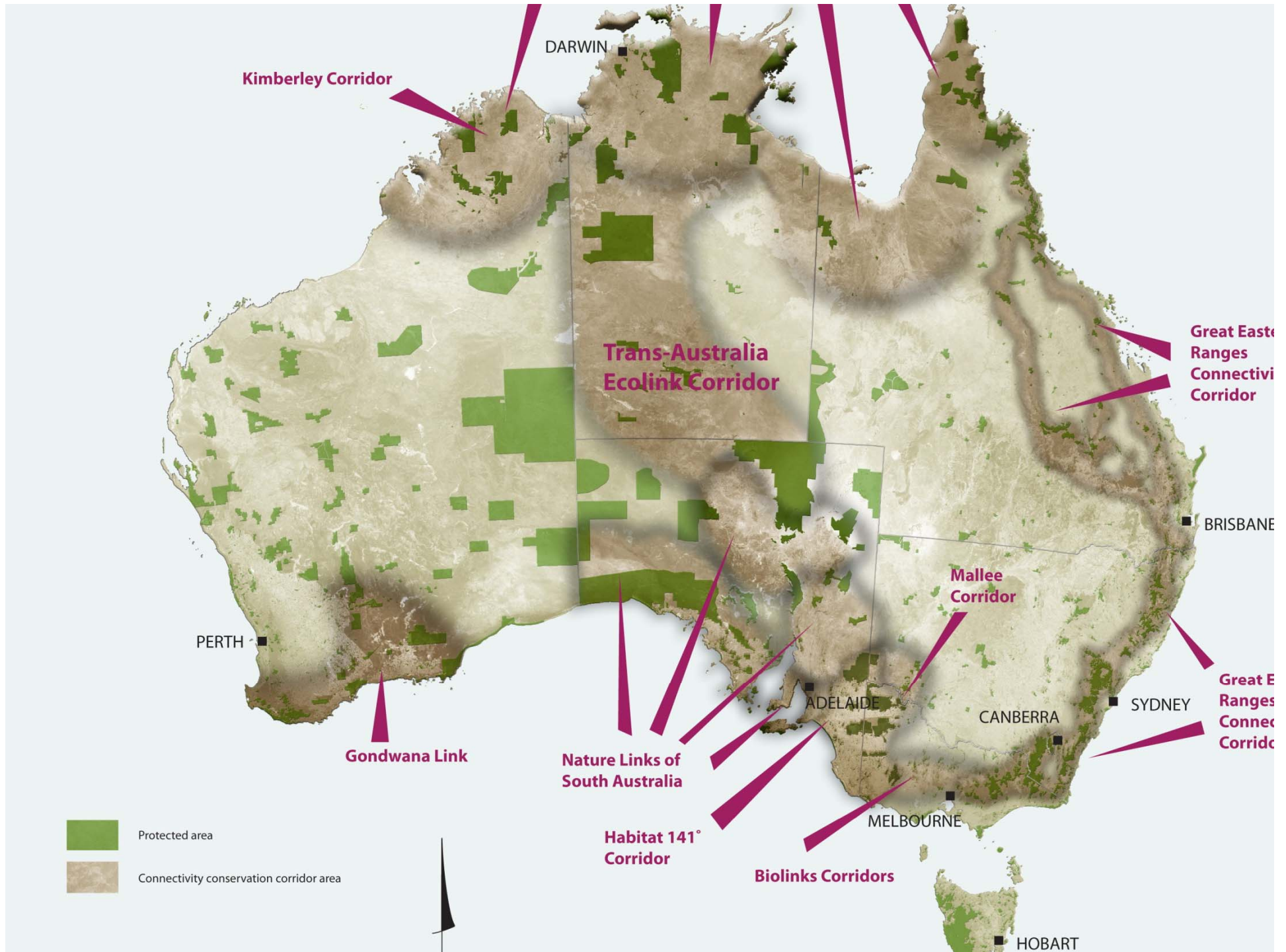
The Top End

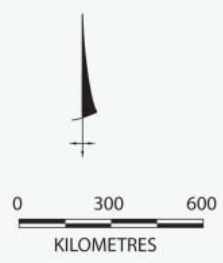
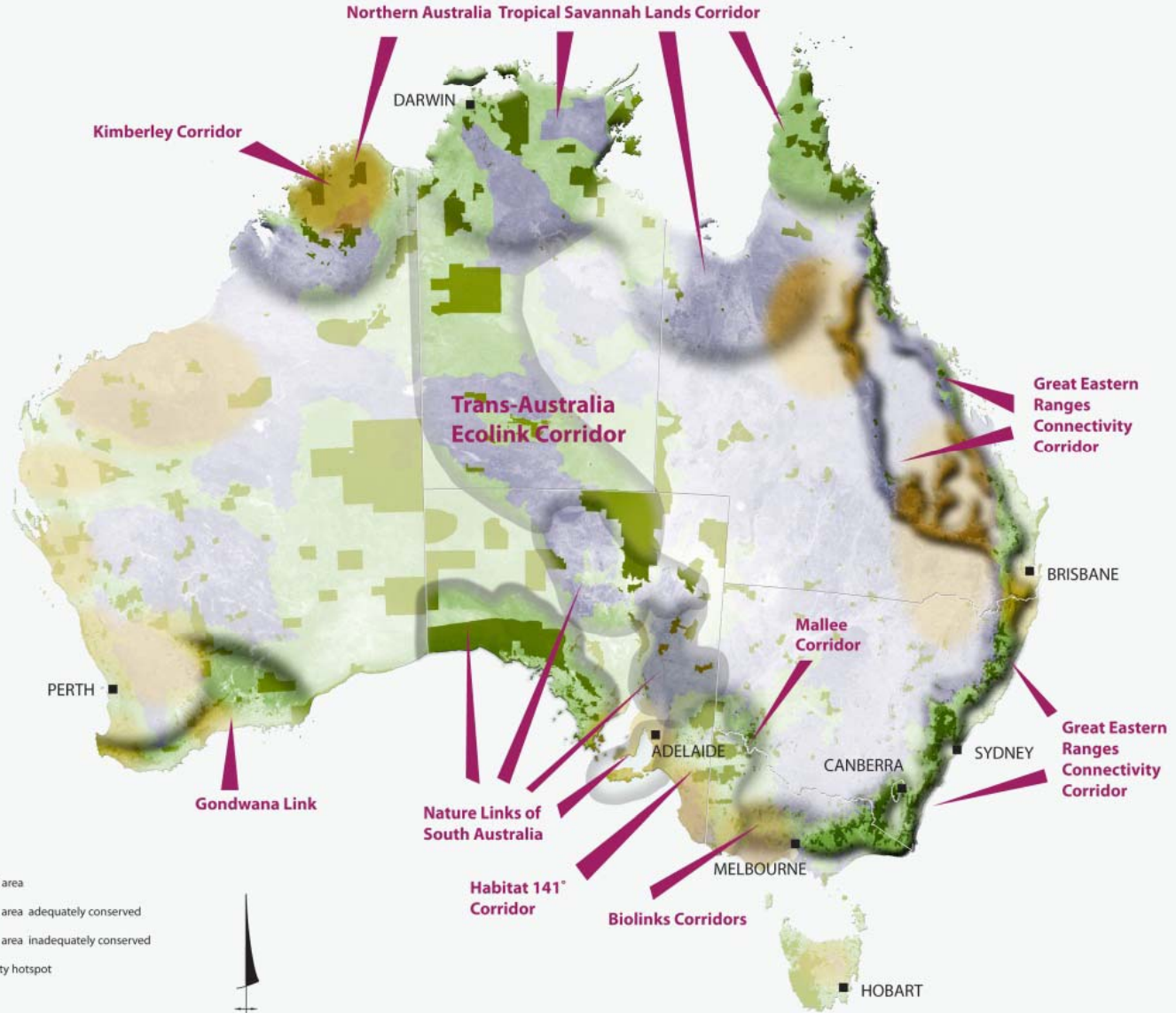
The Kimberley

Gulf Country

Alice Springs







Data Source: Collaborative Australian Protected Areas Database (CAPAD) - (2008) was compiled by the Department of the Environment, Water, Heritage and the Arts with data provided by State/Territory land management agencies. Australian Coastline and State Borders 1:100,000 (1990) Geoscience Australia

### Australian Connectivity Corridors 2010