

WESTERN GRAY WHALE ADVISORY PANEL
7th Meeting
PUBLIC

WGWAP 7/15
12 – 14 December 2009
ENGLISH

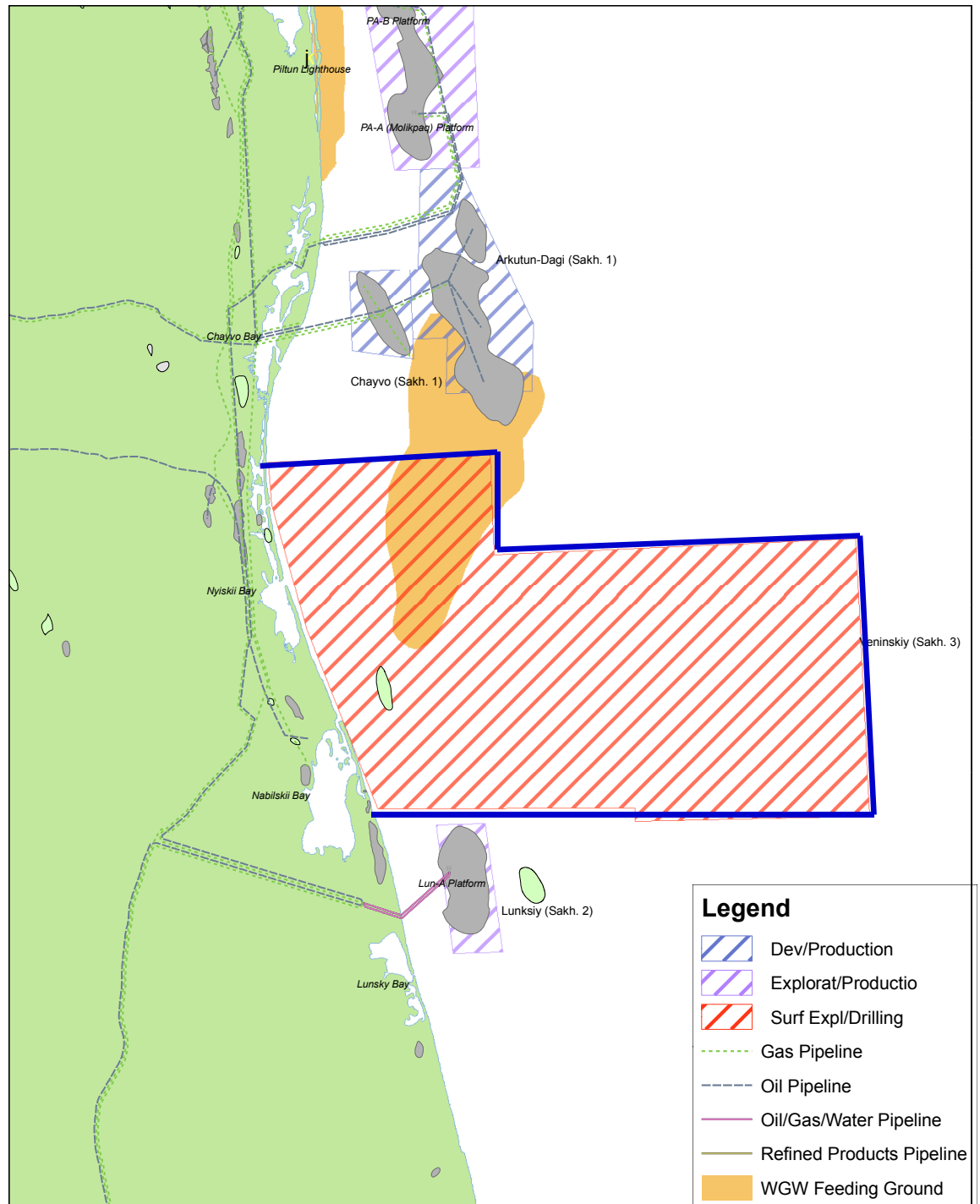
Information on relevant activities by other companies in 2009
Submitted by: IUCN

**Information on relevant activities by
other companies in 2009**

Veninsky transition zone (?)

- Sakhalin-3
- Venineft (Rosneft-Sinopec)
- 170 km 2-D seismic survey
- October-November 2009

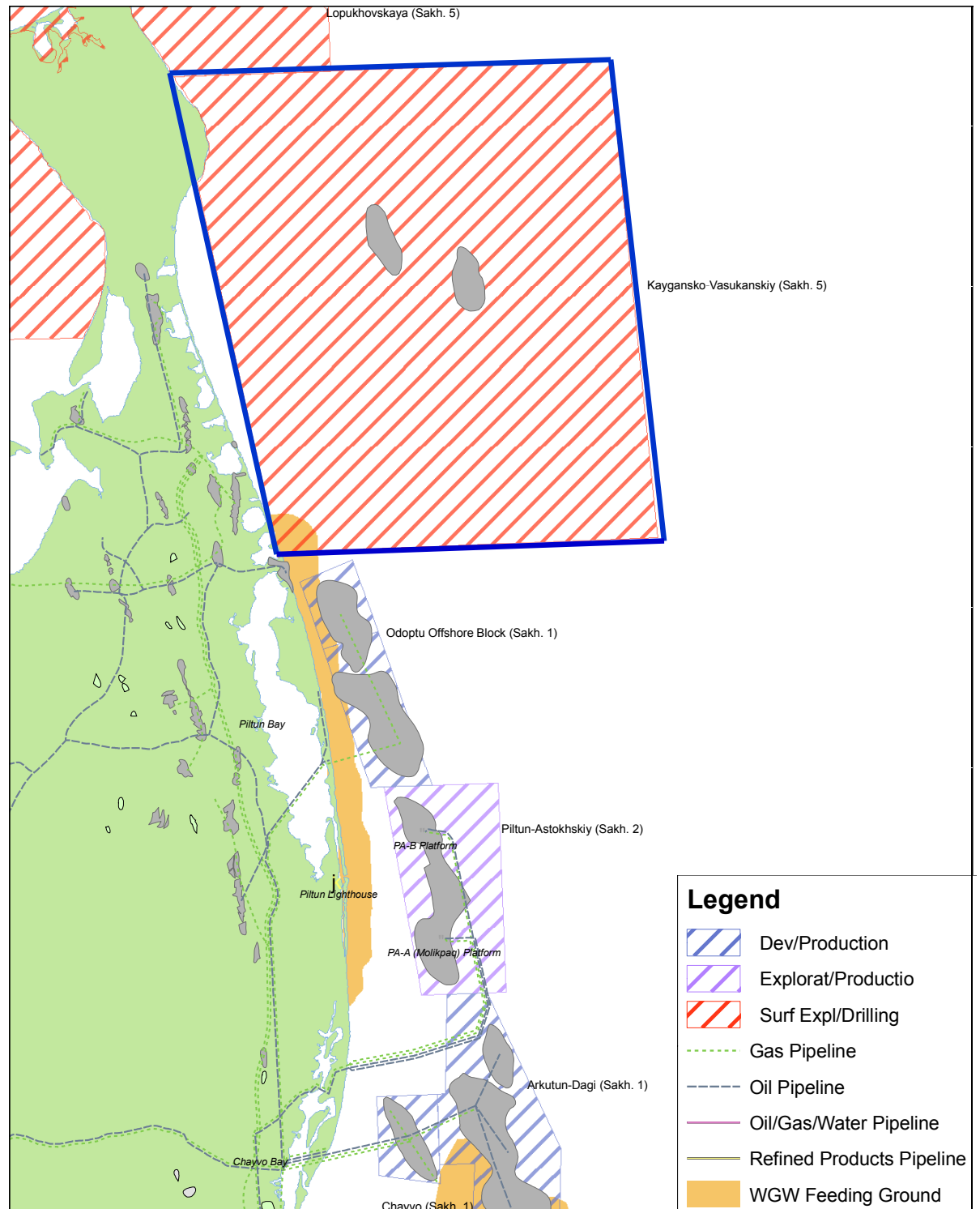
Order #712 from 14.08.2009



Kaigansko-Vasukanskoe transition zone (?)

- Sakhalin-5
- Elvary Neftegas (Rosneft-BP)
- 2-D (North section) and 3-D (South section) seismic survey
- September-October 2009

*Order #635-637 from
17.07.2009*



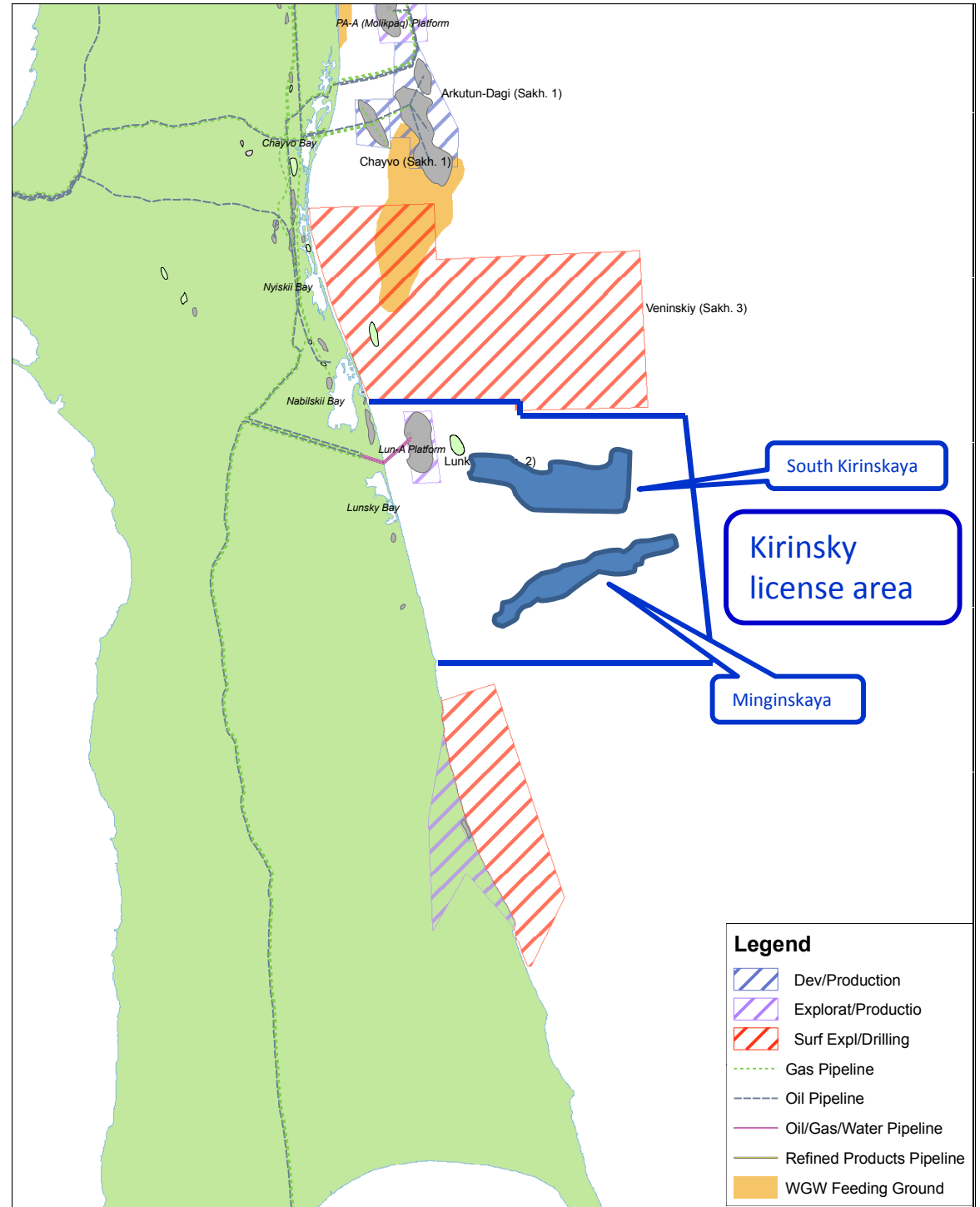
South-Kirinskaya structure

- Sakhalin-3
- Gasprom
- 3-D seismic survey
 - Planned: 620 km²
 - Done: 111 km² (21 Sept.)
- Fall 2009

Order #844 from 6.10.2009

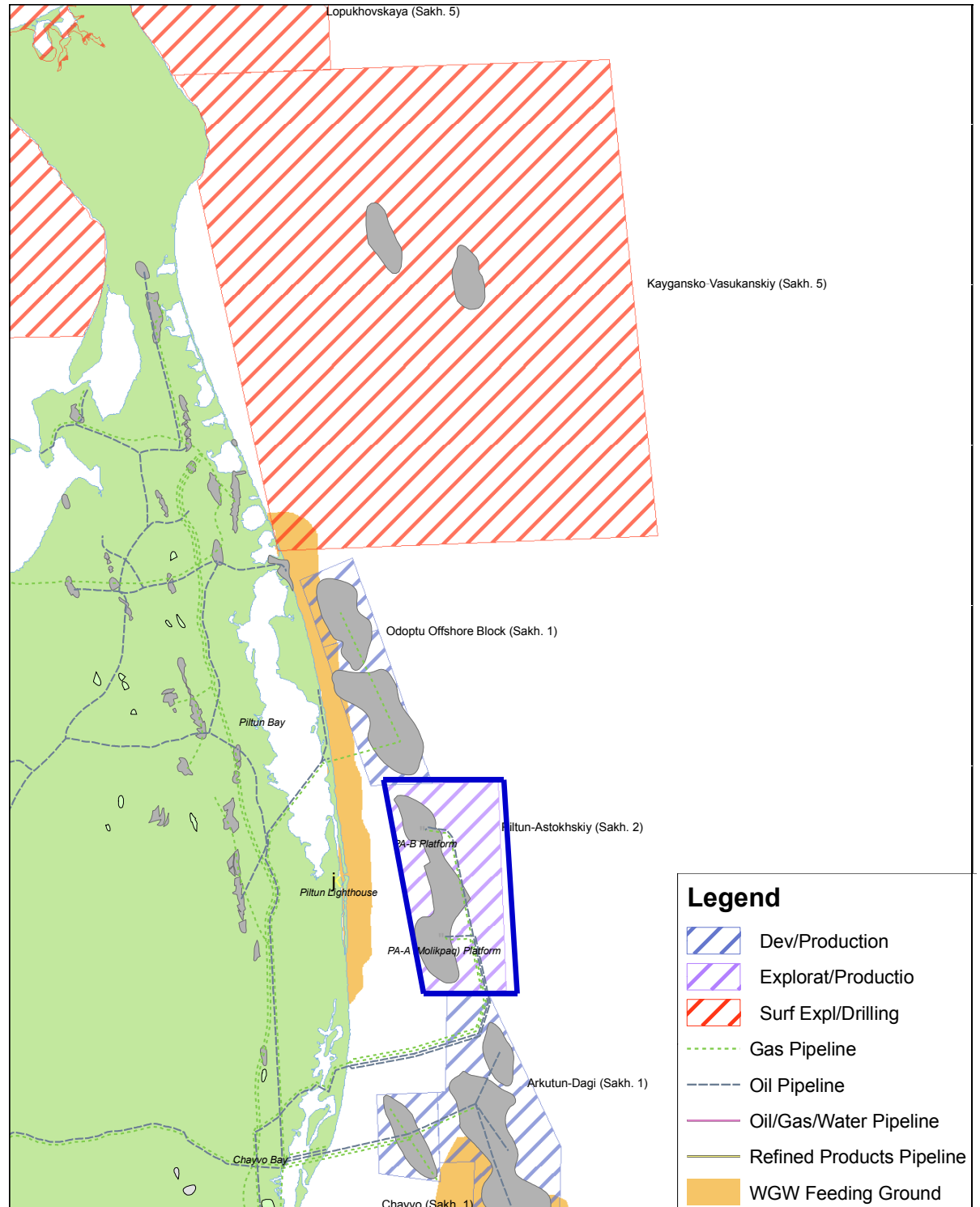
Minginskaya structure

- Sakhalin-3
- Gasprom
- 3-D seismic survey
- Planned: 600 km²
- Timing:
 - Fall 2009, but not started by Oct. 2009
 - Maybe postponed to 2010



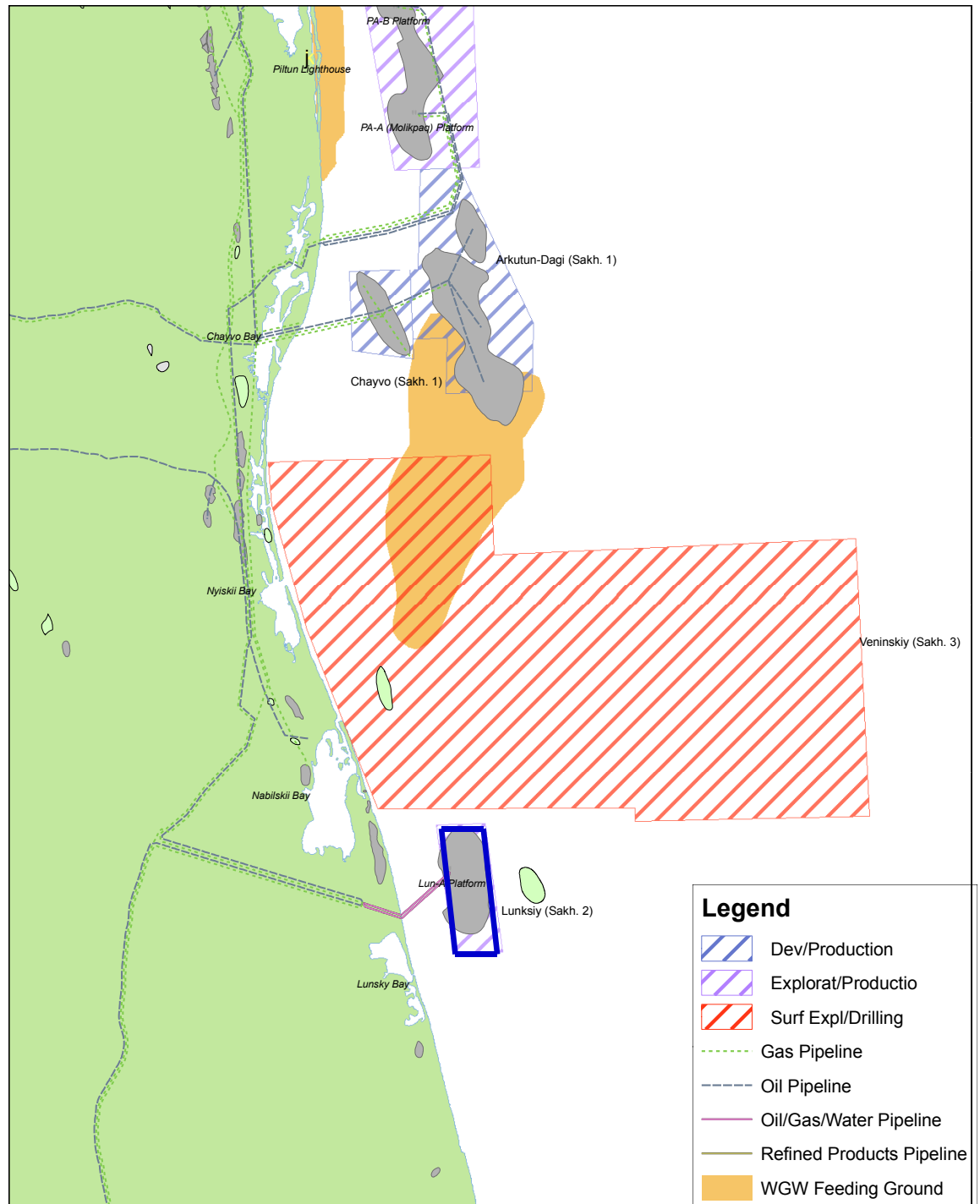
Piltun-Astokhskiy

- Sakhalin-2
- Sakhalin Energy
- Drilling water injection wells
- From 2009



Lunskoye

- Sakhalin-2
- Sakhalin Energy
- Drilling water injection wells
- From 2009



Odoptu

- Sakhalin-1
- ENL
- Yastreb rig begun drilling production wells
- From 2009

- ENL
- Sakhalin-1
- Geophysical surveys of various scale and kind
- Location not known
- From October 2009

